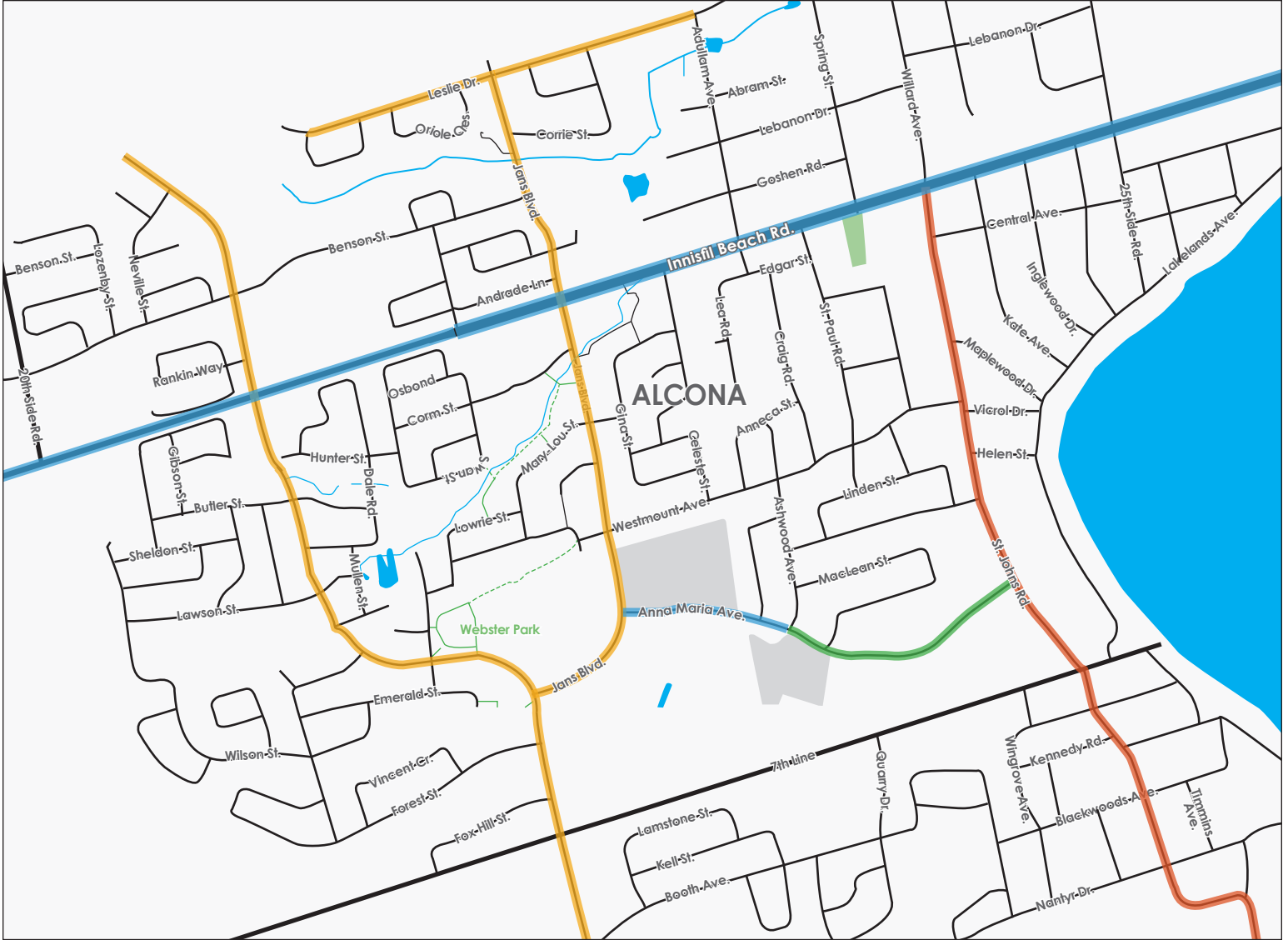




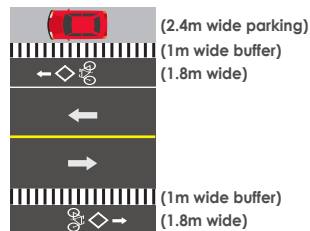
# Map Locations Of Bike Paths (BY AREA)



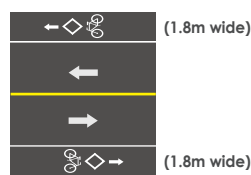
## MAP LEGEND



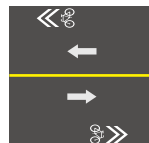
**BICYCLE LANES + PARKING**



**BICYCLE LANE NO PARKING**



**SHARROWS  
(1.8m wide)**



**SHARED-USE TRAIL**

