







Location	Innisfil Beach Road
Road Segment	From 20 <sup>th</sup> Sideroad to Webster Boulevard
AADT	11780
85th Speed (km/h)	66
95th Speed (km/h)	70
Surface Width (m)	10.3
ROW Width (m)	20.1
Shoulder / Sidewalk	Raised median, cyclist lane denoted by pavement marking on both sides of the road, sidewalks on both sides.
Posted Speed Limit (km/h)	50
Segment Length (km)	0.606
Street Imagery	
Potential Solutions	Speed Display Board Flexible delineators


Location	Victoria Street
Road Segment	Yonge Street to North Gate Street
AADT	3132
85th Speed (km/h)	61
95th Speed (km/h)	65
Surface Width (m)	8
ROW Width (m)	20.1
Shoulder / Sidewalk	Sidewalk on the north side
Posted Speed Limit (km/h)	50
Segment Length (km)	0.476
Street Imagery	
Potential Solutions	<p>Double Widened Centreline (0.5m apart) and edge lines Centreline Flexible Delineator</p>


Location	Innisfil Beach Road
Road Segment	Jans Boulevard to Adullam Avenue
AADT	5992
85th Speed (km/h)	64
95th Speed (km/h)	69
Surface Width (m)	10
ROW Width (m)	20.1
Shoulder / Sidewalk	Raised median near intersection approaches, cyclist lane denoted by pavement marking on both sides of the road, sidewalks on both sides
Posted Speed Limit (km/h)	50
Segment Length (km)	0.515
Street Imagery	
Potential Solutions	<p style="text-align: center;">Widen Bike Lane Flexible Delineators separating the bike lane from the traffic lane</p>

Location	25 <sup>th</sup> Sideroad
Road Segment	Carniola Drive to 10 <sup>th</sup> Line
AADT	4072
85th Speed (km/h)	67
95th Speed (km/h)	71
Surface Width (m)	8.9 (Note: subject to change, the road is scheduled for rehabilitation)
ROW Width (m)	20.1
Shoulder / Sidewalk	Gravel shoulder
Posted Speed Limit (km/h)	50
Segment Length (km)	0.424
Street Imagery	
Potential Solutions	<p style="text-align: center;">Centreline Flexible Bollards Raised medians in T-intersection approaches</p>


Location	25 <sup>th</sup> Sideroad
Road Segment	Joseph Street to Willow Avenue
AADT	5098
85th Speed (km/h)	62
95th Speed (km/h)	68
Surface Width (m)	9.8 (Note: subject to change, the road is scheduled for rehabilitation)
ROW Width (m)	20.1
Shoulder / Sidewalk	Gravel shoulder, sidewalk on the east side
Posted Speed Limit (km/h)	50
Segment Length (km)	0.323
Street Imagery	
Potential Solutions	<p style="text-align: center;">Centreline Flexible Bollards Raised medians in T-intersection approaches</p>


Location	7 <sup>th</sup> Line
Road Segment	Webster Boulevard to Quarry Drive
AADT	3642
85th Speed (km/h)	78
95th Speed (km/h)	86
Surface Width (m)	10 (Note: subject to change, the road is scheduled for rehabilitation)
ROW Width (m)	20.1
Shoulder / Sidewalk	Asphalt shoulder
Posted Speed Limit (km/h)	50
Segment Length (km)	0.905
Street Imagery	
Potential Solutions	<p style="text-align: center;"> Full-lane Transverse Bars  Double Widened Centreline (0.5m apart)  Centreline Flexible Bollards </p>


Location	Ewart Street
Road Segment	Arnold Street to Chapman Street
AADT	1821
85th Speed (km/h)	78
95th Speed (km/h)	86
Surface Width (m)	9.8
ROW Width (m)	20.1
Shoulder / Sidewalk	Asphalt shoulder
Posted Speed Limit (km/h)	50
Segment Length (km)	0.362
Street Imagery	
Potential Solutions	<p style="text-align: center;"> Speed Cushions  Double Widened Centreline (0.5m apart)  Centreline Flexible Bollards  Flexible Delineators </p>


Location	King Street North
Road Segment	Garibaldi Street to 250m North of Garibaldi Street
AADT	4734
85th Speed (km/h)	61
95th Speed (km/h)	68
Surface Width (m)	14
ROW Width (m)	20.1
Shoulder / Sidewalk	Sidewalk on the west side
Posted Speed Limit (km/h)	40
Segment Length (km)	0.197
Street Imagery	
Potential Solutions	<p>Speed Enforcement Cameras to issue warning tickets  On-street Parking Lane Painting  Bulb Out using Flexible Delineators</p>





Location	Saint John's Road
Road Segment	Kennedy Road to Nantyr Drive
AADT	2914
85th Speed (km/h)	66
95th Speed (km/h)	71
Surface Width (m)	9.8
ROW Width (m)	20.1
Shoulder / Sidewalk	Gravel shoulder, shared pedestrian/cyclist lane denoted by pavement marking on the north side of the road
Posted Speed Limit (km/h)	50
Segment Length (km)	0.390
Street Imagery	
Potential Solutions	Pedestrian Crossover (PXO) + Raised Crosswalk Speed Cushions


Location	10 <sup>th</sup> Line
Road Segment	25 <sup>th</sup> Sideroad to Christie Street
AADT	2309
85th Speed (km/h)	61
95th Speed (km/h)	68
Surface Width (m)	10.4
ROW Width (m)	20.1
Shoulder / Sidewalk	Gravel shoulder
Posted Speed Limit (km/h)	50
Segment Length (km)	0.413
Street Imagery	
Potential Solutions	<p>Double Widened Centreline (0.5m apart)  Centreline Flexible Bollards  Speed Cushions</p>

Location	25 <sup>th</sup> Sideroad
Road Segment	31m South of Rose Lane to Candaras Street
AADT	3642
85th Speed (km/h)	65
95th Speed (km/h)	70
Surface Width (m)	9.8
ROW Width (m)	20.1
Shoulder / Sidewalk	Gravel shoulder, sidewalk on the east side of the road
Posted Speed Limit (km/h)	50
Segment Length (km)	0.242
Street Imagery	
Potential Solutions	<p style="text-align: center;">Speed Display Boards On-Road Messages Pavement Markings</p>

Location	Belle Aire Beach Road
Road Segment	Reid Street to Temple Avenue
AADT	1093
85th Speed (km/h)	62
95th Speed (km/h)	69
Surface Width (m)	8
ROW Width (m)	20.1
Shoulder / Sidewalk	Gravel shoulder, shared pedestrian/cyclist lane denoted by pavement marking on the north side of the road
Posted Speed Limit (km/h)	50
Segment Length (km)	0.261
Street Imagery	
Potential Solutions	<p style="text-align: center;">Island and gateway  Double Widened Centreline (0.5m apart)  Centreline Flexible Delineator</p>

Location	King Street South
Road Segment	Victoria Street East to Riley Street
AADT	4006
85th Speed (km/h)	68
95th Speed (km/h)	74
Surface Width (m)	14
ROW Width (m)	20.1
Shoulder / Sidewalk	Wide asphalt shoulder, sidewalk on the west side of the road
Posted Speed Limit (km/h)	40
Segment Length (km)	0.399
Street Imagery	
Potential Solutions	<p>Pedestrian Crossover (PXO) + Textured Crosswalk + Bulb-out Centreline Flexible Bollards</p>

Location	Maple Road
Road Segment	Button Place to Maple Way
AADT	1457
85th Speed (km/h)	61
95th Speed (km/h)	66
Surface Width (m)	9.8
ROW Width (m)	20.1
Shoulder / Sidewalk	Gravel shoulder, Shared pedestrian/cyclist lane denoted by pavement marking on west side of the road
Posted Speed Limit (km/h)	50
Segment Length (km)	0.80
Street Imagery	
Potential Solutions	<p>Double Widened Centreline (0.5m apart)  Centreline Flexible Bollard  Flexible Delineators</p>

Location	Shore Acres Drive
Road Segment	20 <sup>th</sup> Sideroad to Everton Drive
AADT	1534
85th Speed (km/h)	63
95th Speed (km/h)	70
Surface Width (m)	10
ROW Width (m)	20.1
Shoulder / Sidewalk	Gravel shoulder
Posted Speed Limit (km/h)	50
Segment Length (km)	1.621
Street Imagery	
Potential Solutions	Island and Gateway Centreline Flexible Bollards Double Widened Centreline (0.5m apart)